

Overview of CATALOG Field Efforts

Eric Gultinan

11/8/2024

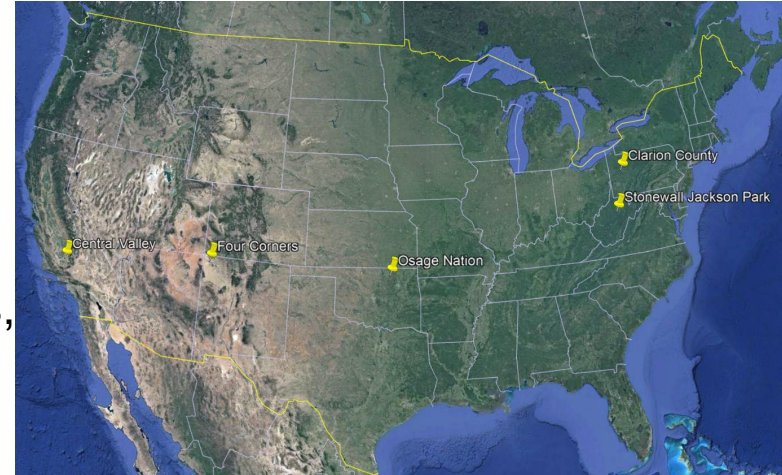


LA-UR-24-31963

Consortium Advancing Technology for Assessment of Lost Oil and Gas Wells



- Consortium of five national labs
- Focused on the **identification** and **characterization** of the nation's 1 million lost oil and gas wells.
- Techniques include historical records analysis, satellite imagery, and field deployments
- Five field sites selected across the nation



Lawrence Livermore
National Laboratory



Consortium Advancing Technology for Assessment of Lost Oil and Gas Wells



Consortium
Advancing
Technology for
Assessment of
Lost Oil & Gas
Wells.

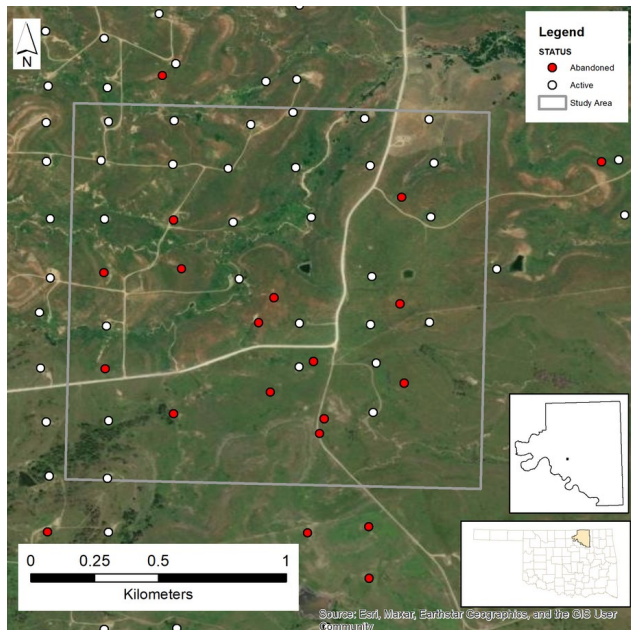
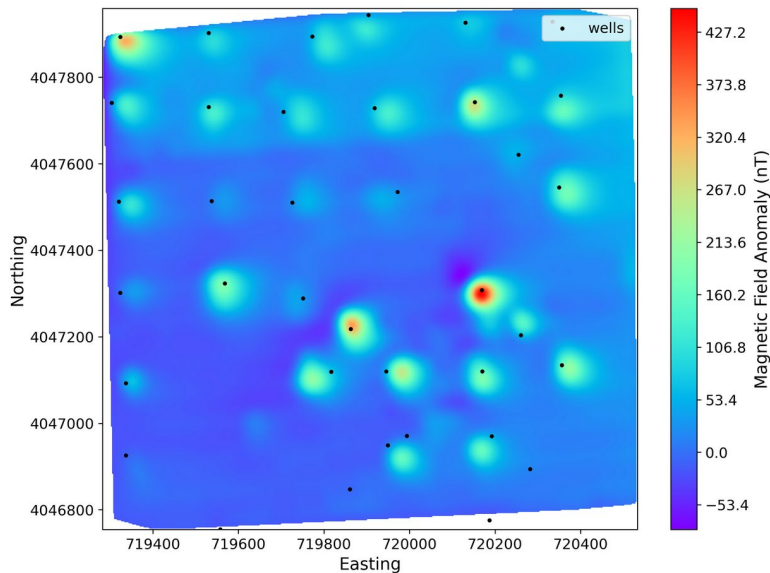


Photo Credit: Jeremy Snyder/LBNL

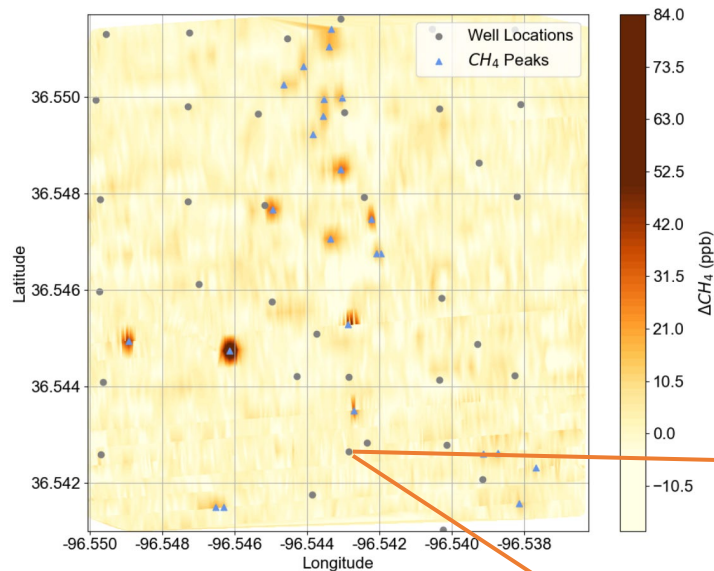
Consortium Advancing Technology for Assessment of Lost Oil and Gas Wells



Consortium
Advancing
Technology for
Assessment of
Lost Oil & Gas
Wells.



Magnetic Survey



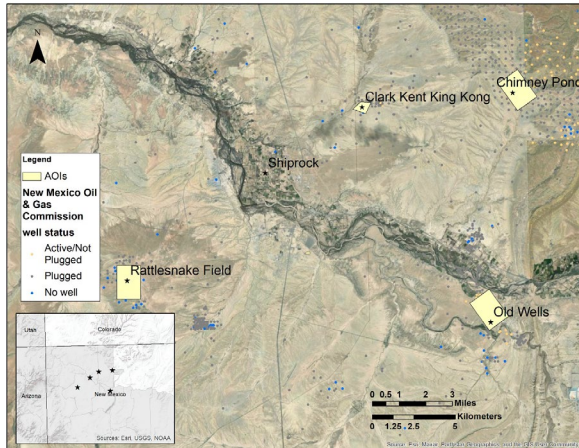
Methane Survey



Consortium Advancing Technology for Assessment of Lost Oil and Gas Wells



Consortium
Advancing
Technology for
Assessment of
Lost Oil & Gas
Wells.



Field Sites



Photos Credit: Jeremy Snyder/LBNL